



Community → ← Data

Jessika Brenin

Public Health & Food Systems Planner,
Metropolitan Area Planning Council

jbrenin@mapc.org ~ 617-933-0744

massDOT
Massachusetts Department of Transportation

 U.S. Department of Transportation
Federal Highway
Administration



Metropolitan Area Planning Council

MAPC supports
food systems
data access
across the
Commonwealth

3+
years

Compiling Food Systems Data

MAPC's Public Health team **promotes healthy communities** in our region by working with municipalities and local organizations to **assess community conditions** that support – or are barriers to – the **well-being of residents** and to help municipalities become **better prepared and more resilient** in the face of future threats to public health.

Massachusetts Food Systems Database



Click to
Access

FIND A HIP LOCATION NEAR YOU



Creator: MAPC Data Team

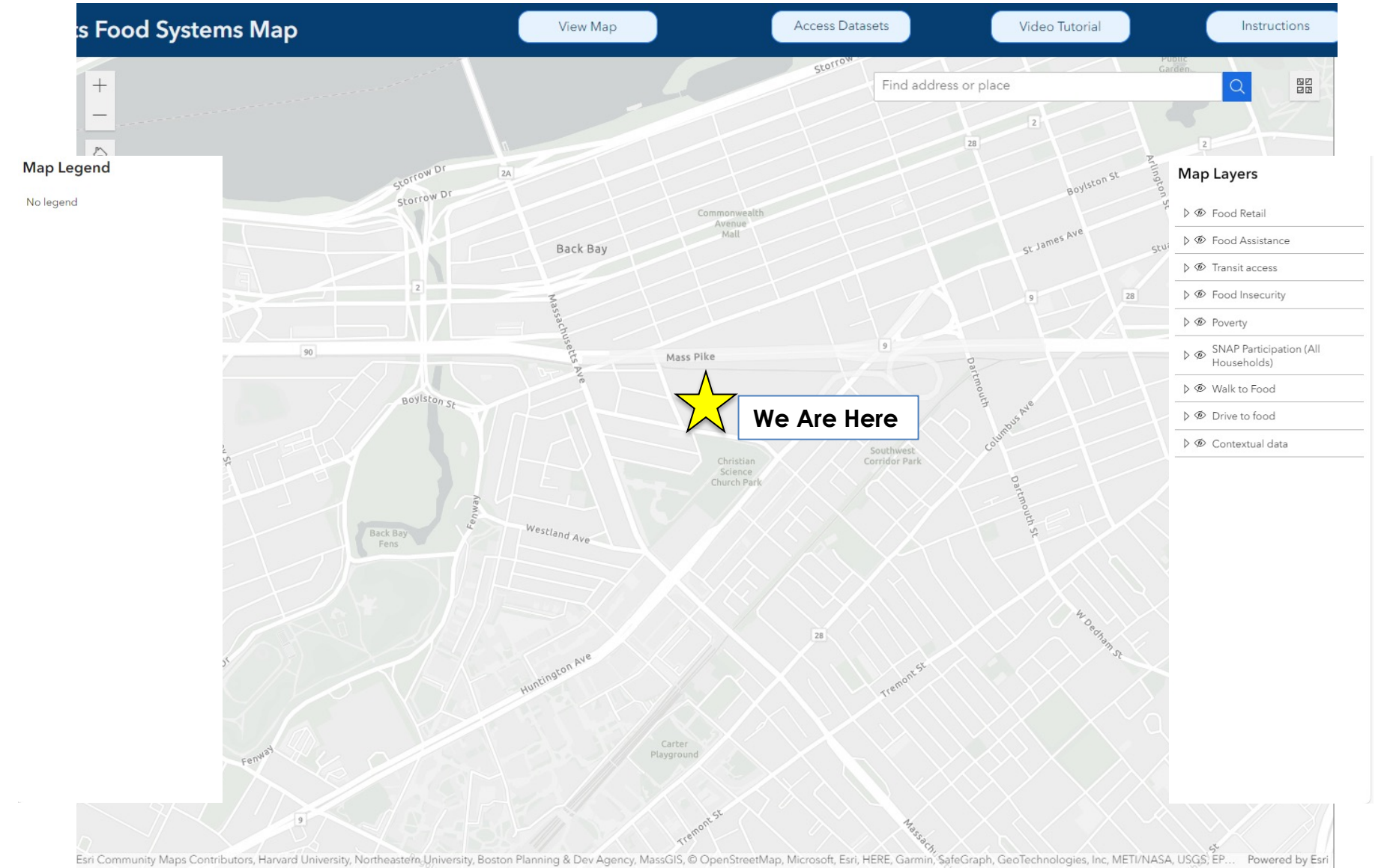
Funder: Mass in Motion

Key Data Partners:

- Project Bread
- Greater Boston Food Bank
- Food Bank of Western MA
- Feeding America
- MDAR
- MassDOT
- DESE
- Tufts University

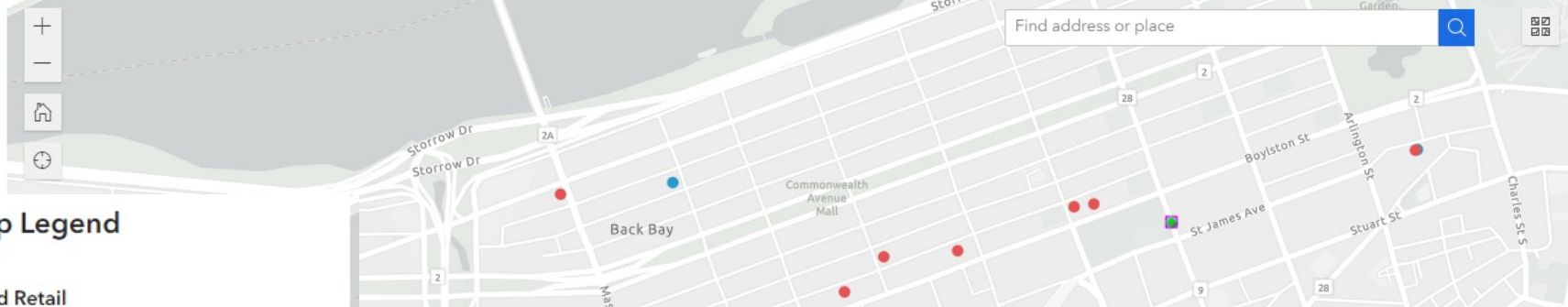


MA Food Systems Map



Food Retailers

City's Food Systems Map

[View Map](#)[Access Datasets](#)[Video Tutorial](#)[Instructions](#)

Map Legend

Food Retail

All Food Retailers (2021)

- Convenience Stores, Pharmacies, and Drug Stores
- Supermarket or Other Grocery
- Meat Markets, Fish and Seafood
- Markets, and All Other Specialty Food Stores
- Dollar Store
- Fruit and Vegetable Markets
- Warehouse Clubs and Supercenters

Farmers Markets (2019)



Healthy Incentives Program (HIP) Locations (2020)

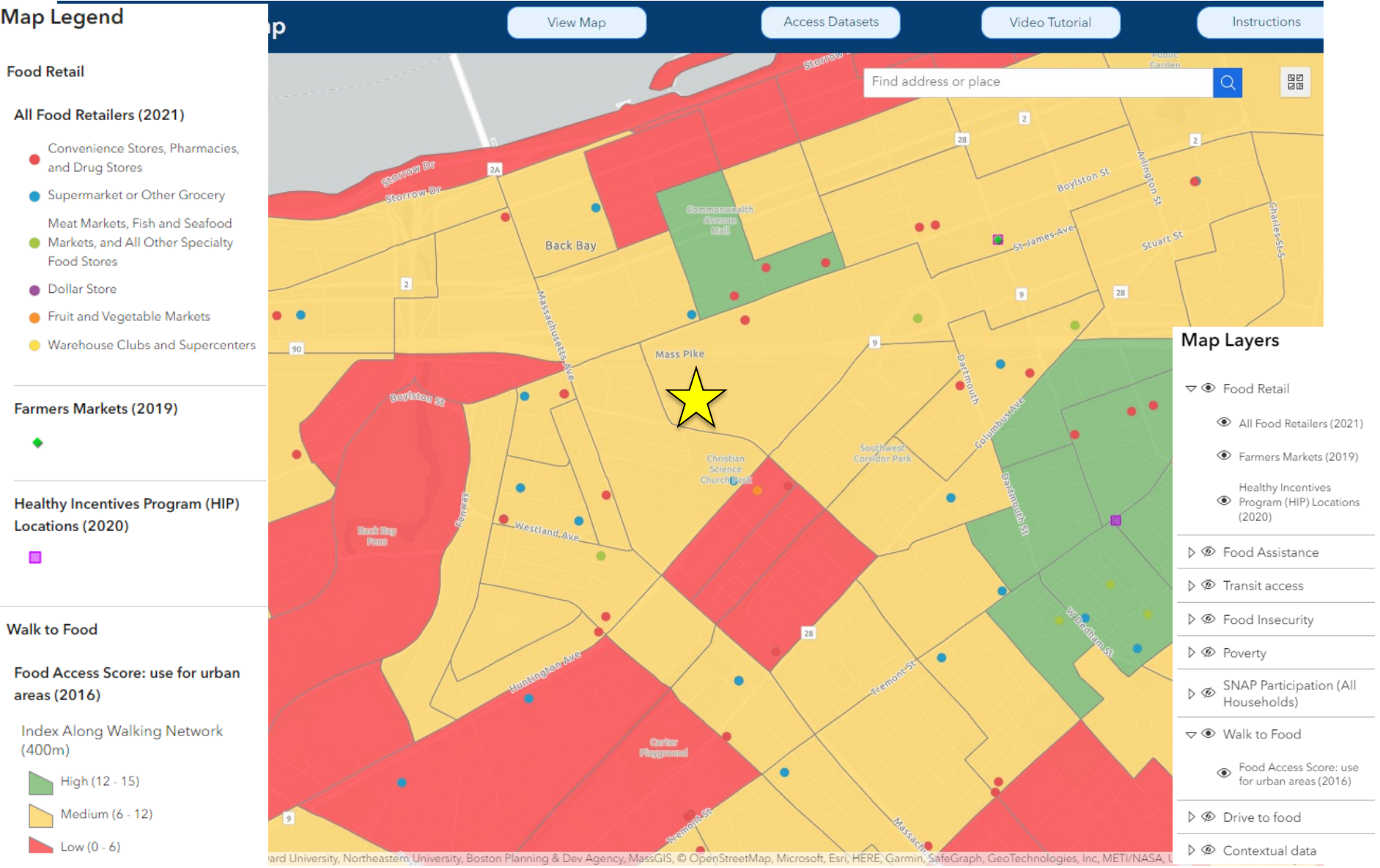


Map Layers

- ☒ Food Retail
 - ☒ All Food Retailers (2021)
 - ☒ Farmers Markets (2019)
 - ☒ Healthy Incentives Program (HIP) Locations (2020)
- ☒ Food Assistance
- ☒ Transit access
- ☒ Food Insecurity
- ☒ Poverty
- ☒ SNAP Participation (All Households)
- ☒ Walk to Food
- ☒ Drive to food
- ☒ Contextual data

Northeastern University, Boston Planning & Dev Agency, MassGIS, © OpenStreetMap, Microsoft, Esri, HERE, Garmin, SafeGraph, GeoTechnologies, Inc, METI/NASA, US

Food Retailers & Walk to Food



Food Retailers & Drive to Food

Map Legend

Food Retail

All Food Retailers (2021)

- Convenience Stores, Pharmacies, and Drug Stores
- Supermarket or Other Grocery
- Meat Markets, Fish and Seafood
- Markets, and All Other Specialty Food Stores
- Dollar Store
- Fruit and Vegetable Markets
- Warehouse Clubs and Supercenters

Farmers Markets (2019)



Healthy Incentives Program (HIP) Locations (2020)



Drive to food

Food Access Score: use for urban areas (2017)

Index Along Walking Network (400m)

- High (12 - 15)
- Medium (6 - 12)
- Low (0 - 6)

View Map

Access Datasets

Video Tutorial

Instructions

Find address or place



Map Layers

Food Retail

- All Food Retailers (2021)
- Farmers Markets (2019)
- Healthy Incentives Program (HIP) Locations (2020)

Food Assistance

Transit access

Food Insecurity

Poverty

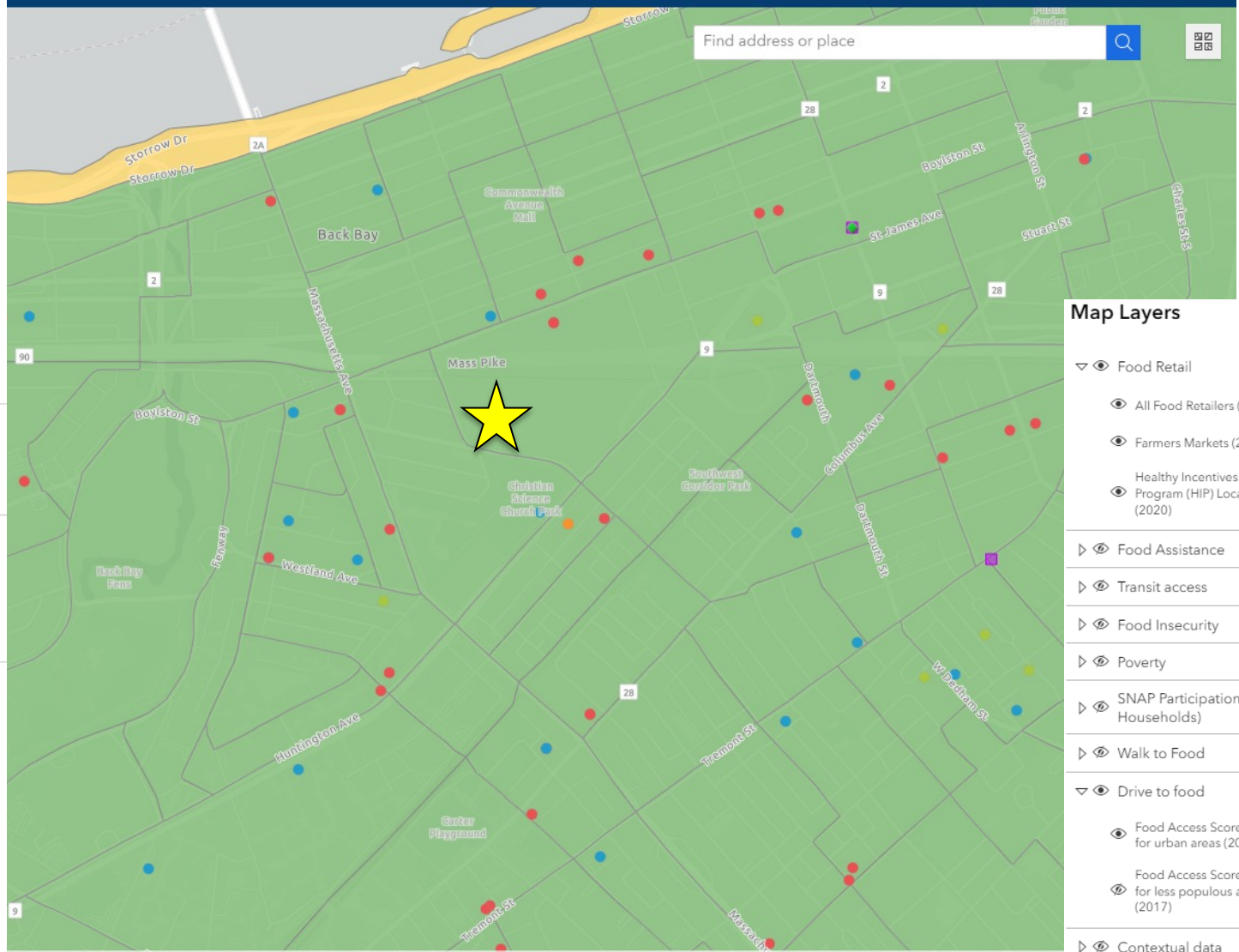
SNAP Participation (All Households)

Walk to Food

Drive to food

- Food Access Score: use for urban areas (2017)
- Food Access Score: use for less populous areas (2017)


Contextual data



Datasets for Download

<input type="checkbox"/>	Dataset	Dataset Description	Link to Dataset	Information Available	Dataset Source(s)
DATASET CATEGORY ▼ Food Retailers Count 5					
1	Food Retailers (2021)	This is a Massachusetts food retailer dataset. Food retail...	Click to Open	Downloadable Spatial Data Download	Data Axle
2	Food Retailers (2016)	This is a Massachusetts food retailer and farmers marke...	Click to Open	Downloadable Spatial Data Download	Reference USA MassGIS
3	Farmers Markets (2016)	MassGIS downloadable data is from 2016. To access to-...	Click to Open	Downloadable Tabular Data Download	MassGIS MA Dept. of Agr
4	Food Retailers - SNAP Stores	Stores accepting SNAP benefits in Massachusetts. SNAP...	Click to Open	Downloadable Spatial Data Download	Food and Nutrition Service
5	Health Incentives Program (HIP) Retailers	To-date retailers participating in Healthy Incentives Pro...	Click to Open	Downloadable Spatial Data MAPC	MA Dept. of Agricultural Res
DATASET CATEGORY ▼ Emergency Food Providers Count 4					
6	Project Bread Meal Pickup Locations (2020)	Feature service containing grab and go meal pickup loc...	Click to Open	External Interactive Map	Project Bread
7	Greater Boston Food Bank Community Meals and ...	Community meal program sites for the GBFB service are...	Click to Open	External Interactive Map MAPC Int	Greater Boston Food Bank
8	Western Mass Food Bank Community Meals and F...		Click to Open	External Interactive Map MAPC Int	Food Bank of Western Massa
9	Project Bread Meal Sites (2017)	Includes statewide data for Food Pantries, Meal Progra...	Click to Open	MAPC Interactive Map	Project Bread
DATASET CATEGORY ▼ Food Access Index Scores Count 5					
10	Walk to Food: Food Access Score at 1/4-mile (use ...	The Food Access Index assigns a score to block groups ...	Click to Open	Downloadable Spatial Data Download	MAPC Tufts University
11	Drive to Food: Food Access Score at 1/2-mile (use ...	The Food Access Index assigns a score to block groups ...	Click to Open	Downloadable Spatial Data MAPC	MAPC Tufts University
12	Drive to Food: Food Access Score at 1-mile (use fo...	The Food Access Index assigns a score to block groups ...	Click to Open	Downloadable Spatial Data Download	MAPC Tufts University
13	Food Access Index (Block Groups)	The Food Access Index assigns a score to block groups ...	Click to Open	Downloadable Spatial Data Download	MAPC Tufts University

Community Sessions with the MA Food Systems Database




Guiding Discussion Questions

- What surprises you?
- What makes sense, what resonates?
- What patterns do you see?
- What story does this data tell us?
- What actions would you recommend?

Equity-Focused Group Selection

- What are the priority populations in this community?
- Who will be most affected by decisions made with this data?
- Whose voices have not yet been heard?

Bringing Data to Communities



Key Takeaways

- Importance of utility
- Out of date data may be equivalent to erroneous data
- Community context matters and reveals lived experiences
- Community context matters and reveals lived experiences

Bringing Data to Communities



Building Data with Communities

Boston Urban Agriculture Strategy – Geographies of Focus

Municipal Level
A Nivel Municipal



Neighborhood Level
A Nivel De Vecindario

Boston Urban Agriculture Strategy – Engagement & Data Creation Activities



Boston Urban Agriculture Strategy – Engagement & Data Creation Activities



Building Data with Communities




Key Takeaways

- Relationship and trust building
- Be ready to invest time and resources
- Language access
- Data quality and quantity challenges

Mixing data with communities bidirectionally enables the richest understanding and implementation readiness.

Bringing Data to Communities



Building Data with Communities